



Accessing Water Level Data from NWIS Web

Rhett R. Everett,

U.S. Department of the Interior
U.S. Geological Survey

Accessing Water Level Data from NWIS Web - <http://nwis.waterdata.usgs.gov/co/nwis/gwlevels>

- Select- File of Site Numbers!
- Select- Submit!
- NOTE: Sites can be selected individually using the Site Number option

USGS Groundwater for Colorado: Water Levels - Windows Internet Explorer
http://nwis.waterdata.usgs.gov/co/nwis/gwlevels

File Edit View Favorites Tools Help

Convert Select

Favorites Suggested Sites Web Slice Gallery

USGS Groundwater for ... Google

USGS
science for a changing world

National Water Information System: Web Interface

USGS Water Resources (District Access)

News updated Nov, 2011

Groundwater levels for Colorado

Choose Site Selection Criteria

There are 20,655 sites in Colorado with groundwater-level measurements. Choose at least one site to be selected.

Site -- Location --	Site -- Identifier --	Site -- Attribute --
<input type="checkbox"/> County	<input type="checkbox"/> Site Name	<input type="checkbox"/> Well depth
<input type="checkbox"/> Hydrologic Unit (by Code)	<input type="checkbox"/> Site Number	<input type="checkbox"/> Hole depth
<input type="checkbox"/> Hydrologic Unit (by Name)	<input type="checkbox"/> Multiple Site Numbers	<input type="checkbox"/> National aquifer (by code)
<input type="checkbox"/> Lat-Long box	<input type="checkbox"/> Agency Code	<input type="checkbox"/> National aquifer (by name)
	<input checked="" type="checkbox"/> File of Site Numbers	<input type="checkbox"/> Local aquifer (by code)
		<input type="checkbox"/> Local aquifer (by name)

Submit Reset

Accessing Water Level Data from NWIS Web - <http://nwis.waterdata.usgs.gov/co/nwis/gwlevels>

- Select- Browse

Groundwater levels for Colorado

Select sites which meet all of the following criteria:

Define one or more values for each of the following site-selection criteria: --- or select [new criteria](#)

File of Site Numbers -- enter the full pathname of a file containing site numbers

Choose Output Format

Display Summary of Selected Sites

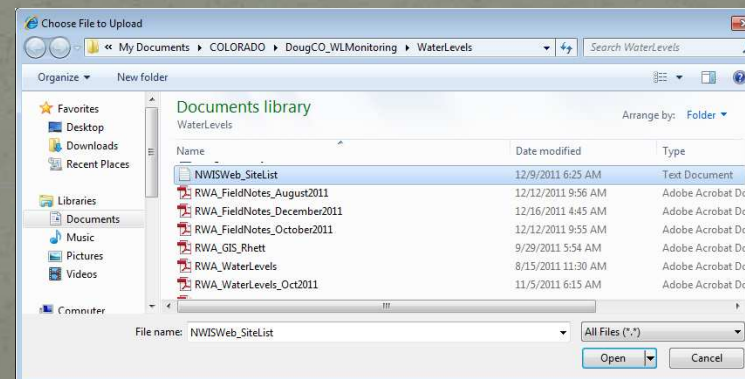
Choose one of the following options for displaying descriptions of the sites meeting the criteria above:

Show sites on a map

Table of sites sorted by

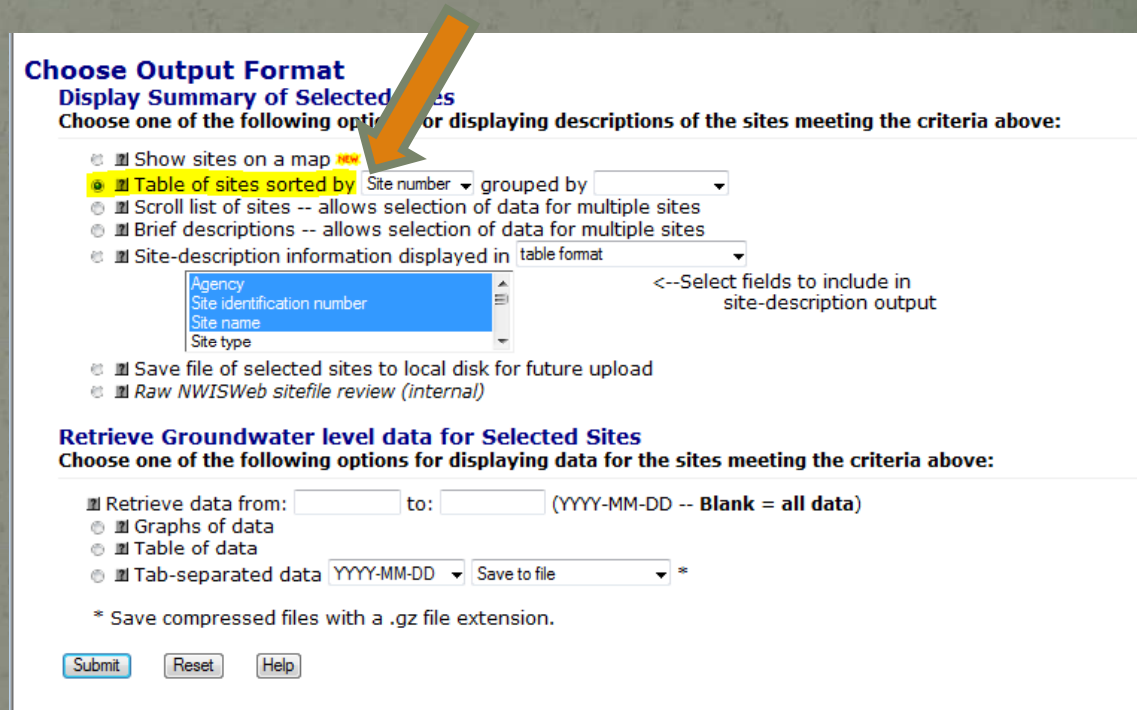
grouped by

- Select -the NWISWeb_SiteList file



Accessing Water Level Data from NWIS Web - <http://nwis.waterdata.usgs.gov/co/nwis/gwlevels>

- Select- Output Format



Choose Output Format
Display Summary of Selected Sites
Choose one of the following options for displaying descriptions of the sites meeting the criteria above:

- Show sites on a map NEW
- Table of sites sorted by** Site number grouped by
- Scroll list of sites -- allows selection of data for multiple sites
- Brief descriptions -- allows selection of data for multiple sites
- Site-description information displayed in table format

Agency
Site identification number
Site name
Site type

<--Select fields to include in site-description output

- Save file of selected sites to local disk for future upload
- Raw NWISWeb sitefile review (internal)

Retrieve Groundwater level data for Selected Sites
Choose one of the following options for displaying data for the sites meeting the criteria above:

- Retrieve data from: to: (YYYY-MM-DD -- Blank = all data)
- Graphs of data
- Table of data
- Tab-separated data YYYY-MM-DD Save to file *

* Save compressed files with a .gz file extension.

Submit Reset Help

- Select -Submit

Accessing Water Level Data from NWIS Web - <http://nwis.waterdata.usgs.gov/co/nwis/gwlevels>

- Select- the Site hyperlink to view the hydrograph

News updated Nov, 2011

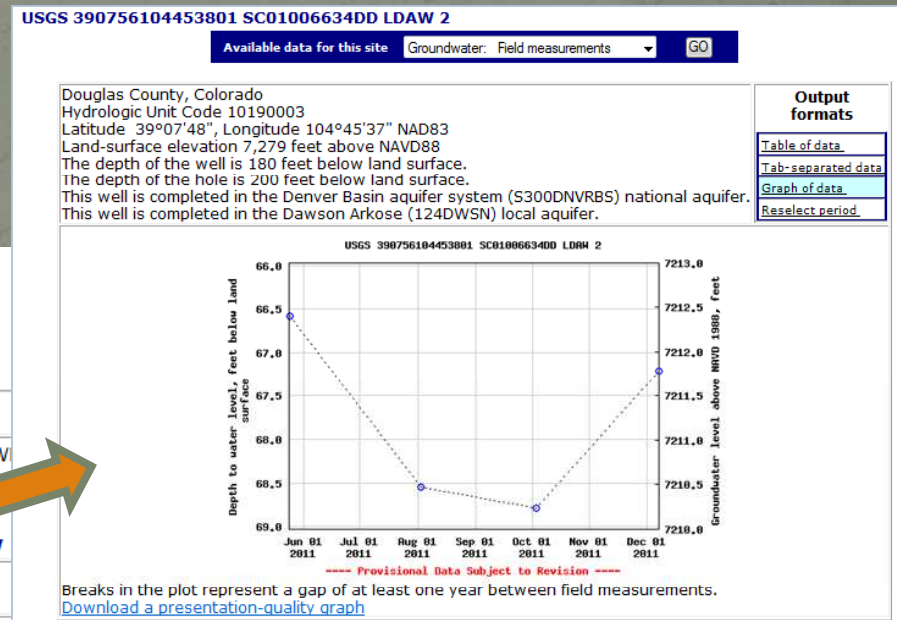
Groundwater levels for Colorado Grouped by Hydrologic Unit

Site Selection Results -- 35 sites found

File of Site numbers = C:\Users\reverett\Documents\COLORADO\DougCO_W
Minimum number of levels = 1

Data for individual sites can be obtained by selecting the number below

Agency	Site Number	
USGS	390755104454001	SC01006634DC DENV 8
USGS	390756104453801	SC01006634DD LDAW 2
USGS	390811104453801	SC01006634DA LDAW 3
USGS	391143104482501	SC01006608CA LDAW 6
USGS	391212104473801	SC01006608AA DENV 7
USGS	391229104421901	SC01006506DB UDAW 1
USGS	391245104525501	SC01006703BC DENV 3
USGS	391654104464501	SC00906609DA LDAW 7
USGS	391656104473001	SC00906609CB DENV 1
USGS	391658104453101	SC00906610DA UDAW 7
USGS	391929104574101	SC00806826DA DENV 2



Accessing Water Level Data from NWIS Web - <http://nwis.waterdata.usgs.gov/co/nwis/gwlevels>

- To view the time-series data
- Select – Time-series from the drop down menu
- Choose your output format and date range
- Select - GO

