

# RURAL WATER PROVIDERS SERVING DOUGLAS COUNTY, COLORADO

• DOMESTIC WELLS (EXCLUDING WELLS IN EXCLUDED AREAS)


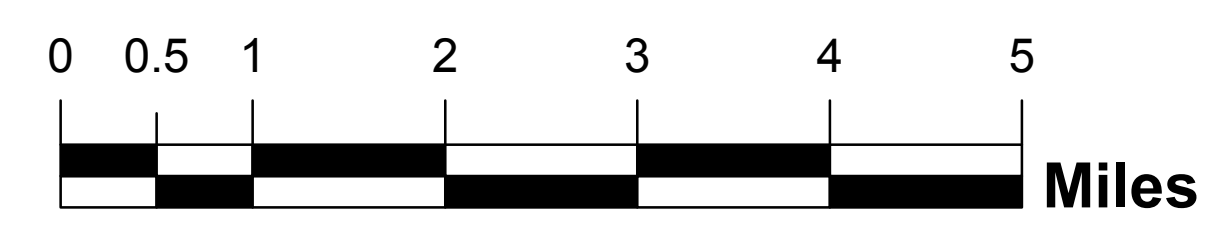
## INCLUDED PRIVATE WATER PROVIDERS

- A. Beverly Hills Mutual Water Company
- B. Sierra Vista Douglas Mutual Water Company
- C. Titan Road Industrial Park Water Association Inc.
- D. View Ridge Mutual Water Company

## MAP ID NUMBER, TAX AUTHORITY NAME

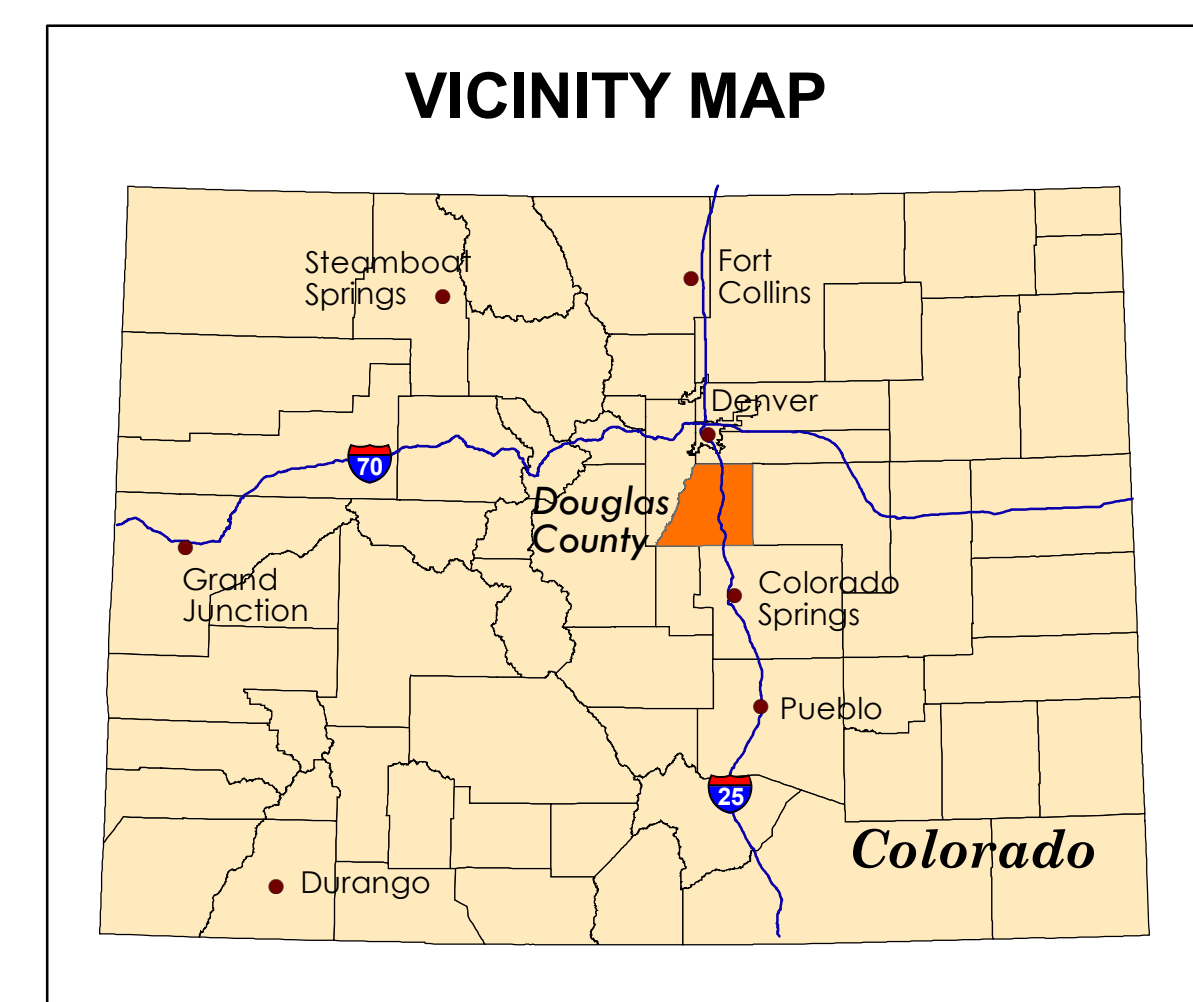
- 1, Consolidated Bell Mountain Ranch Metro Dist
- 2, Castleton Center Water and San District
- 3, Chatfield South Water District
- 4, Louviers Water & Sanitation District
- 5, Ravenna Metro District
- 6, Sedalia Water and Sanitation District
- 7, Silver Heights Water and San District
- 8, Thunderbird Water and Sanitation District
- 9, Westcreek Lakes Water District

- EXCLUDED FROM RURAL WATER PROVIDERS
- MAJOR ROADS
- RURAL LAND PARCELS
- RURAL WATER DISTRICTS



MAP GENERATED AUGUST 2010  
PREPARED BY  
DOUGLAS COUNTY COMMUNITY PLANNING &  
SUSTAINABLE DEVELOPMENT DEPARTMENT

Sources:  
The sources for the report include the water and sanitation district layer file in GIS, Assessor's records, Douglas County Information Resource Group databases, Douglas County Building Division records, and City and Town building records. None of the sources specifically identify a list of properties served by domestic wells so some assumptions were also made in attributing the housing unit records as to water service. All platted properties with housing units within water and sanitation district service areas and mutual water company service areas were assumed to be served by a public water source. Some metes and bounds properties, within those service areas, and with housing units were assumed to be served by domestic wells. All properties with housing units, located outside the service areas of water and sanitation districts and mutual water companies were assumed to be served by domestic wells.



DISCLAIMER:  
All data and information ("Products") contained herein are for informational purposes only. Although such Products are believed to be accurate at the time of printing, Douglas County does not warrant that such Products are error free. Douglas County provides these Products on an "as is" basis without warranties of any kind, either express or implied, including, but not limited to, warranties of title or implied warranties of merchantability or fitness for a particular purpose. Douglas County shall not be liable for any direct, indirect, incidental, special or consequential damages arising out of the use of such Products, or the inability to use such Products or out of any breach of any warranty. The user acknowledges and agrees that the use of such Products is at the sole risk of the user.  
General questions about this map product, including errors, omissions, corrections and/or updates should be directed to Information Resource Group, Douglas County Community Planning & Sustainable Development Department at (303) 660-7460.

